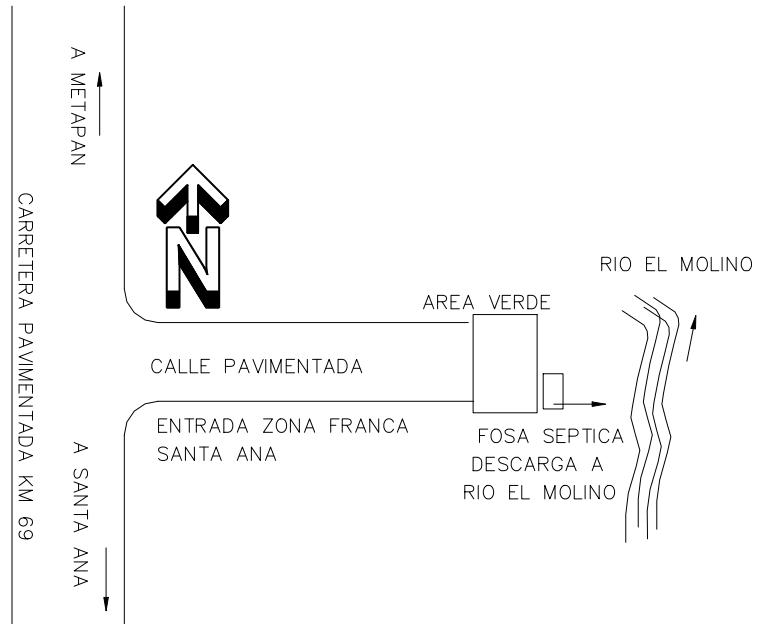
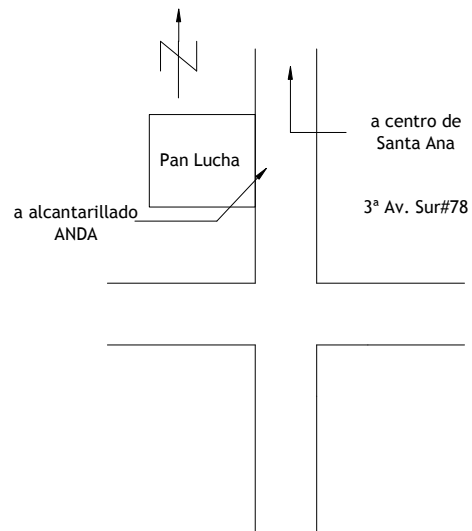


EXMODICA (ZONA FRANCA SANTA ANA)
DA 1589



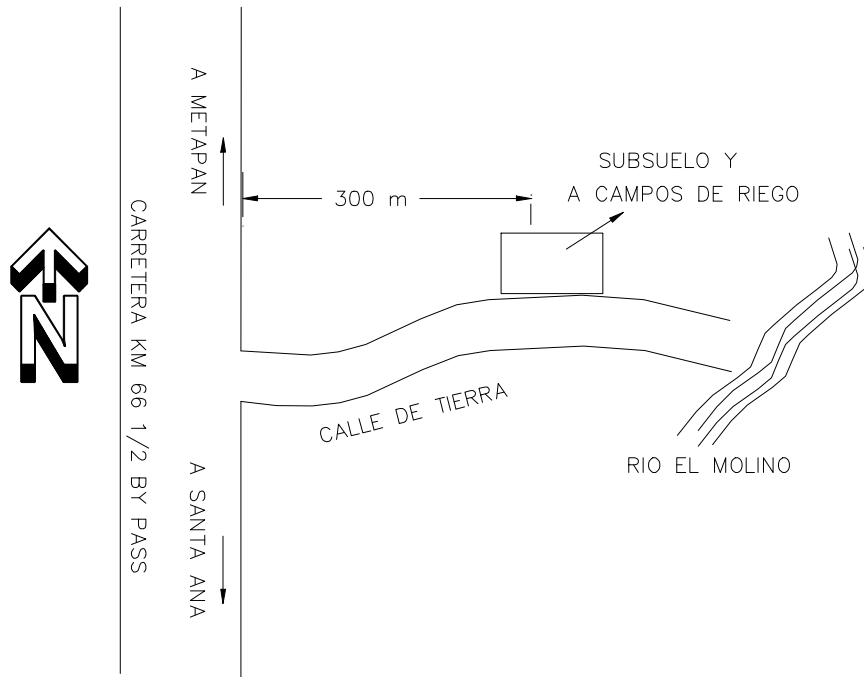
COORDENADAS: 14°00'53" N 89°32'18" W
579 m.s.n.m.

PAN LUCHA DA 1869



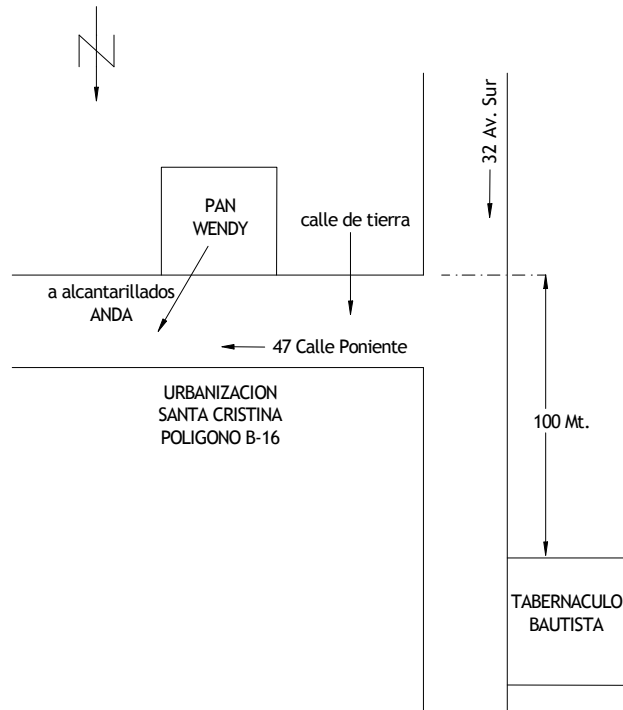
COORDENADAS: N 13°59'06" W 89°33'27"
660.07 msnm

BENEFICIO LA CHINA
DA 1611



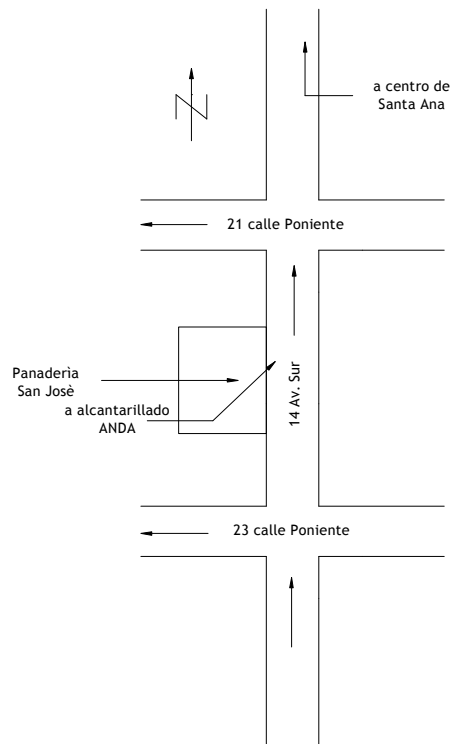
COORDENADAS: 14°00'13" N 89°32'59" W
595 m.s.n.m.

PAN WENDY DA 1870



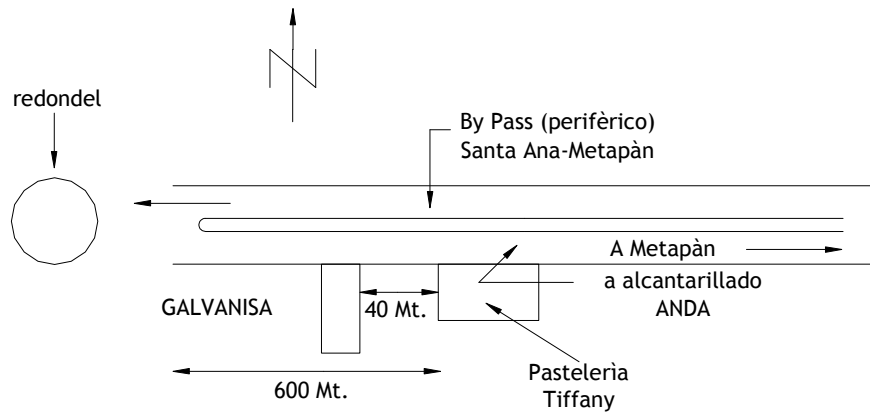
COORDENADAS 13° 58' 34" 89° 34' 34"
731.70 M.S.N.M.

PANADERIA SAN JOSE Y SUPER PAN DA 1855



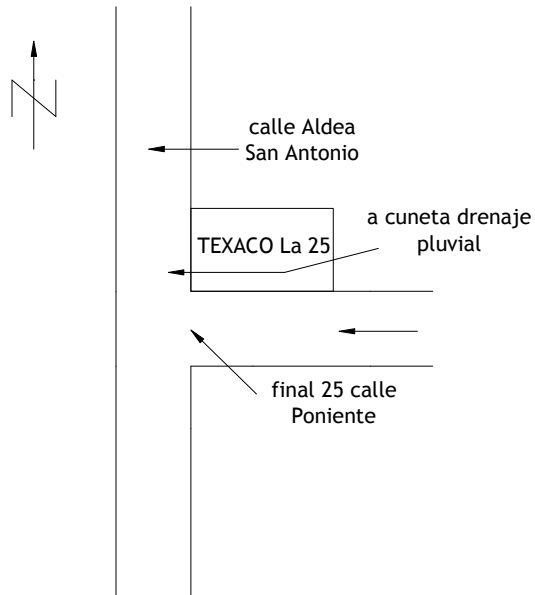
COORDENADAS: N 13°59'08" W 89°33'54"
677.44 msnm

PASTELERIA TIFFANY DA 1854



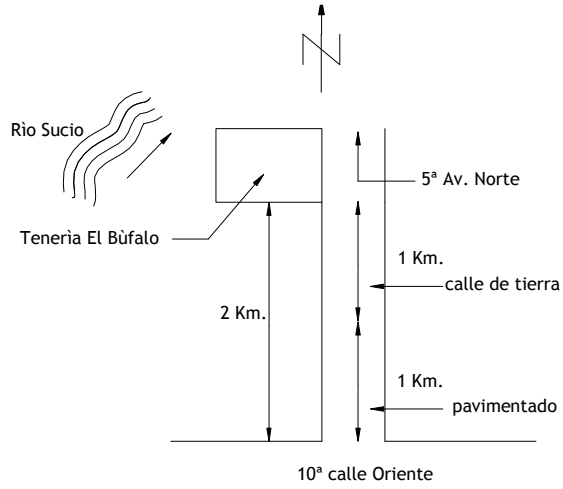
COORDENADAS: N 13°58'41" W 89°33'25"
687.20 msnm

TEXACO LA 25 DA 2579



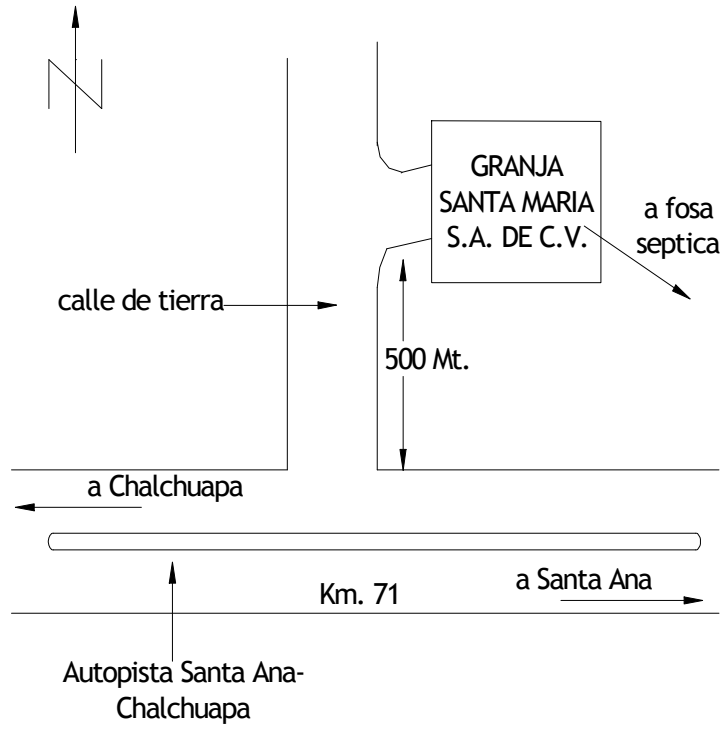
COORDENADAS: N 13°59'06" W 89°34'09"
687.5 msnm

TENERIA EL BUFALO S.A. de C.V. DA 2424



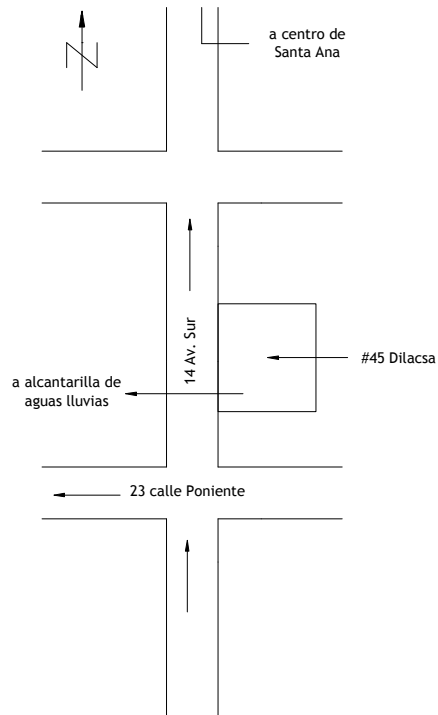
COORDENADAS: N14°00'39" W 89°33'05"
668.60 msnm

GRANJA SANTA MARIA S.A. DE C.V. DA 2799



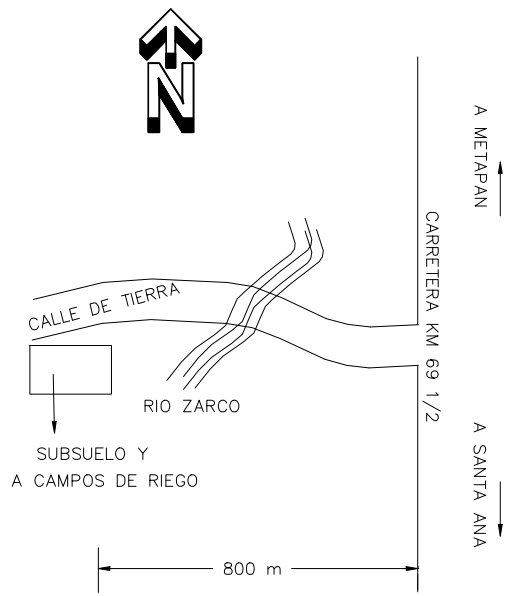
COORDENADAS 13° 59' 18" 89° 36' 04"
743.00 M.S.N.M.

DILACSA DA 2954



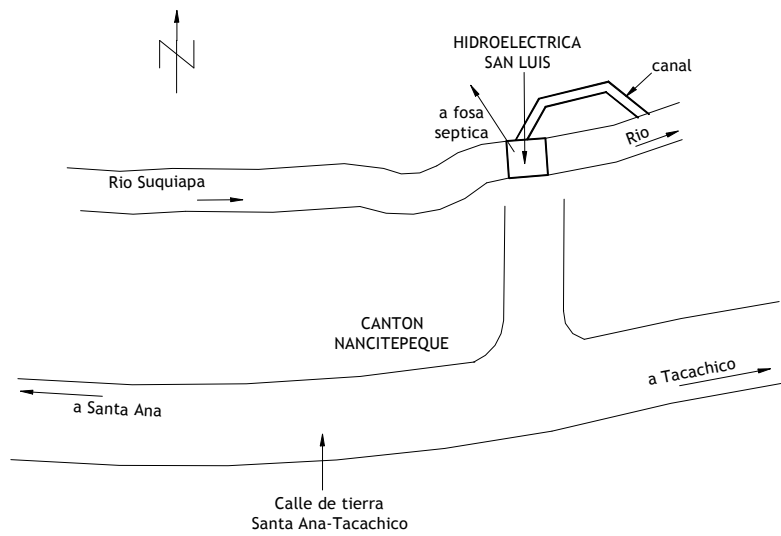
COORDENADAS: N 13°59'08" W 89°343'54"
687.5 msnm

GRANJA PORCINA EL JABALÍ DA 2790



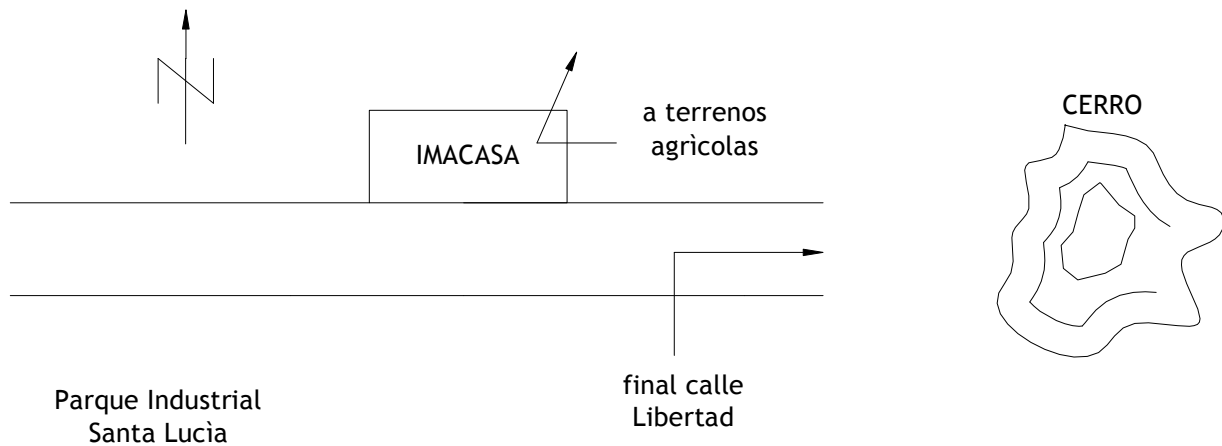
COORDENADAS: 14°01'16" N 89°32'48" W
575 m.s.n.m.

HIDROELECTRICA SAN LUIS DA 2075



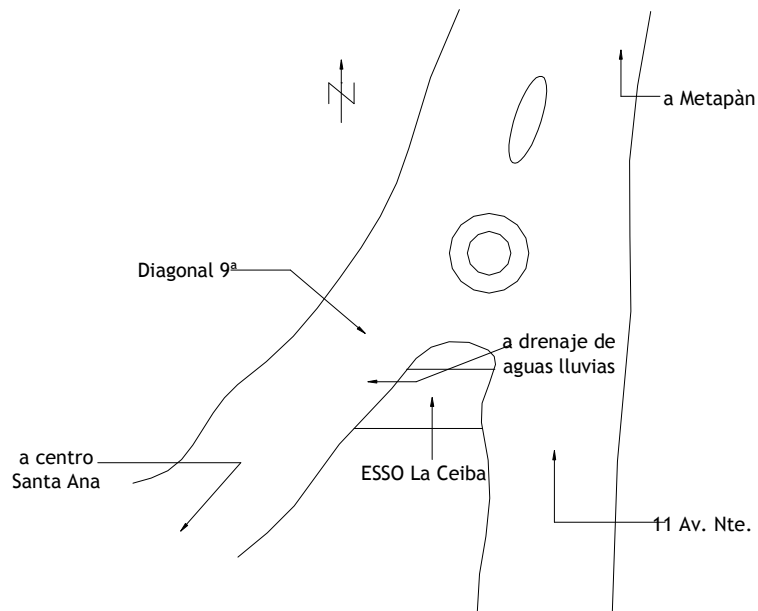
COORDENADAS 13° 59' 44" 89° 28' 52"
624.70 M.S.N.M.

IMPLEMENTOS AGRICOLAS CENTROAMERICANOS S.A.
DA 3117



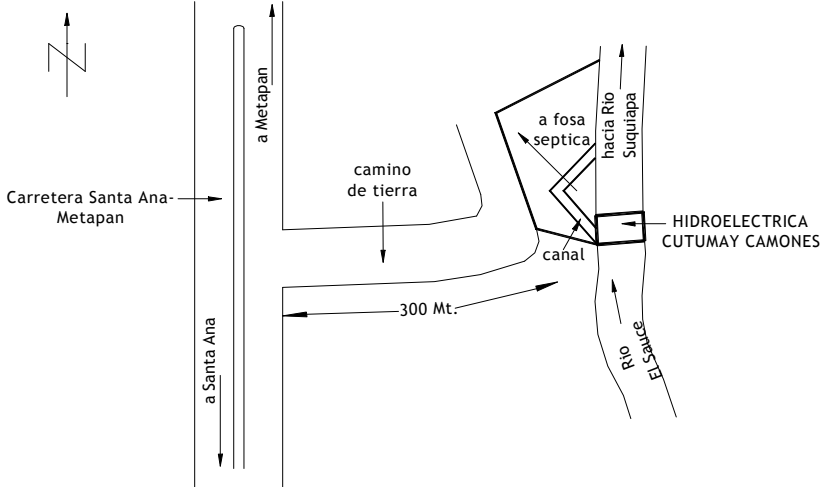
COORDENADAS: N13°59'48" W 89°34'05"
671.95 msnm

ESSO LA CEIBA DA 2089



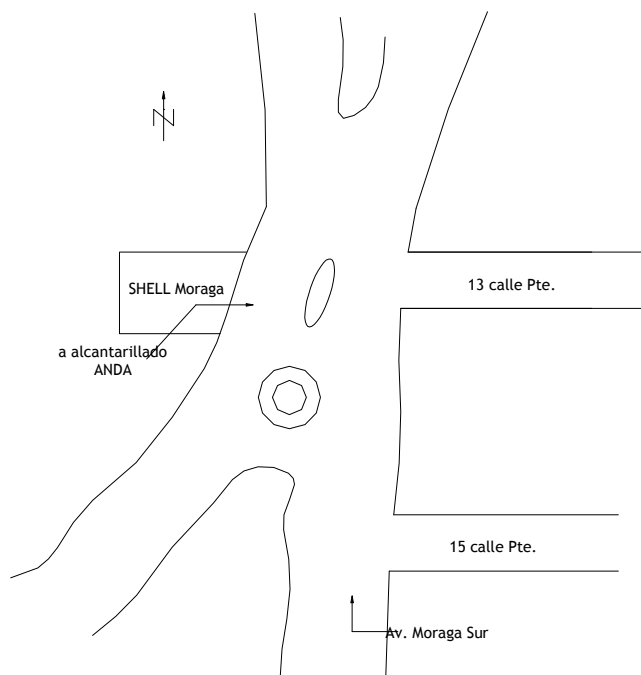
COORDENADAS: N 14°00'00" W 89°33'04"
617.68 msnm

HIDROELECTRICA CUTUMAY CAMONES DA 2281



COORDENADAS 14° 01' 03" 89° 32' 06"
586.60 M.S.N.M.

SHELL MORAGA DA 2338



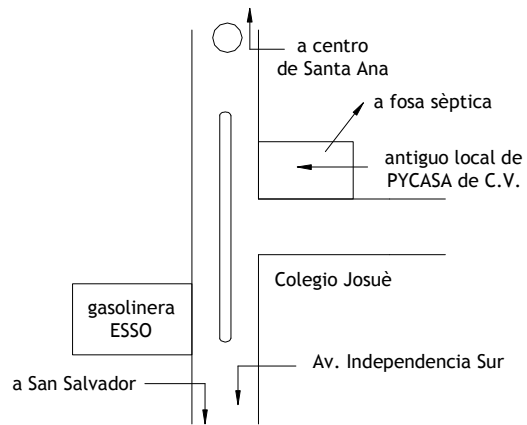
COORDENADAS: N 13°59'20" W 89°33'56"
657.01 msnm

BENEFICIO RIO ZARCO
DA 961



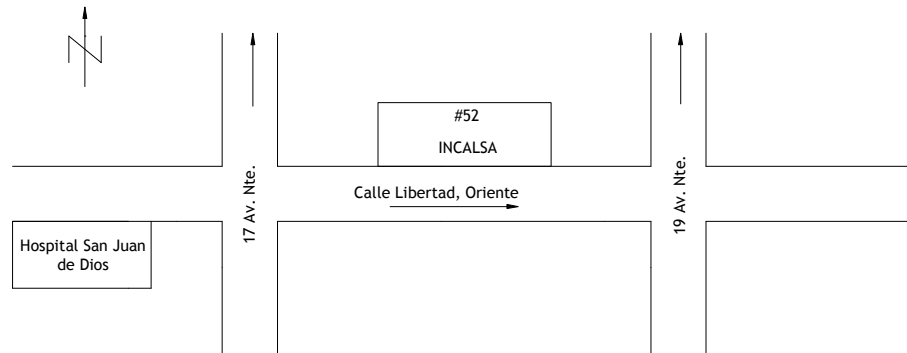
COORDENADAS: 14°00'31" N 89°33'33" W
640 m.s.n.m.

PYCASA de C.V. DA 3282



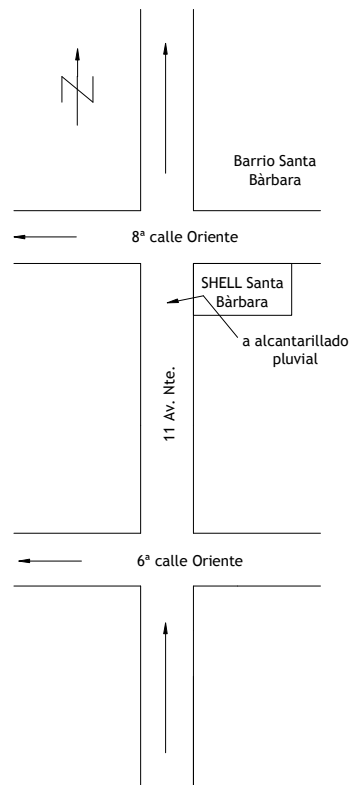
COORDENADAS: N 13°57'58" W 89°33'57"
733.53 msnm

INCALSA DE C.V. DA 3528



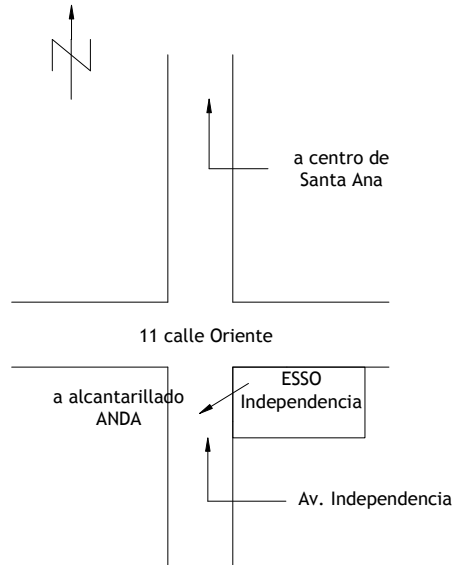
COORDENADAS: N 13°59'35" W 89°32'58"
642.98 msnm

SHELL SANTA BARBARA DA 2292



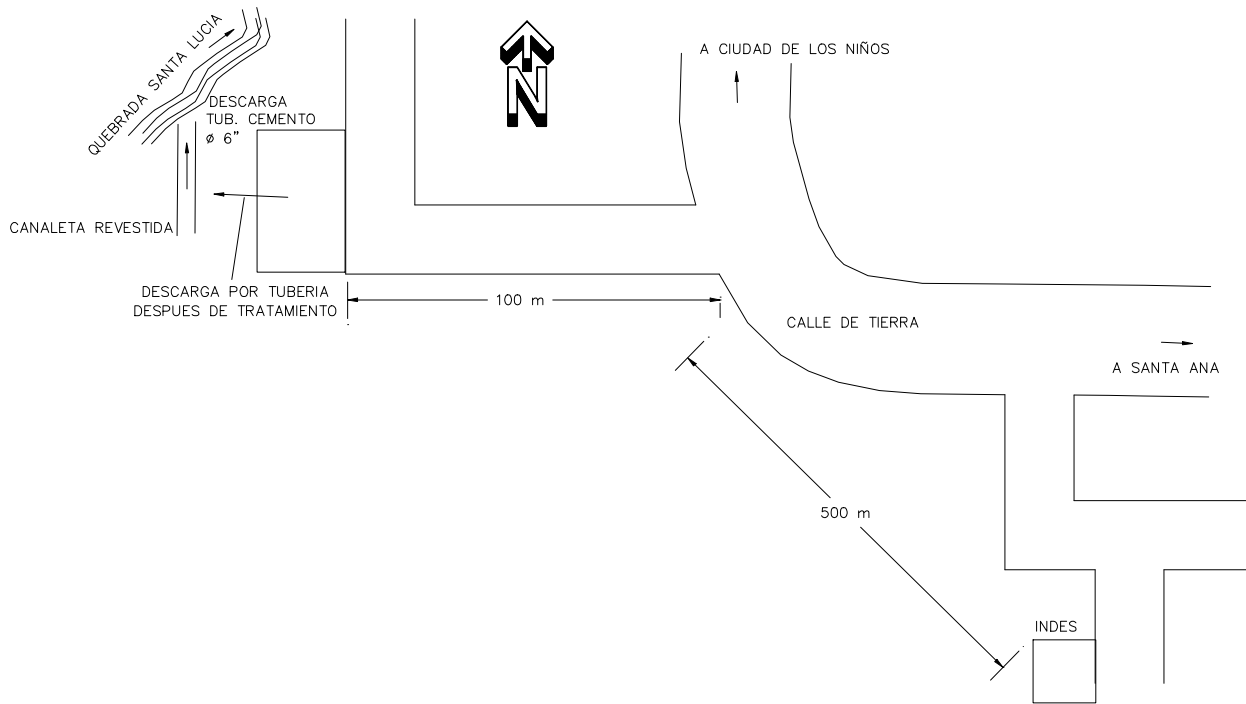
COORDENADAS: N 13°59'47" W 89°33'08"
635.98 msnm

ESSO INDEPENDENCIA DA 2289



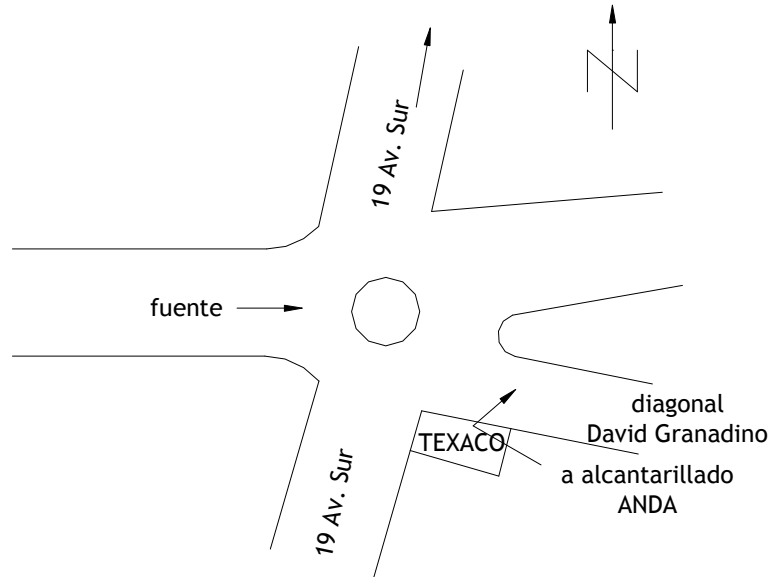
COORDENADAS: N 13°59'21" W 89°33'29"
646.04 msnm

BENEFICIO LAS TRES PUERTAS DA 1824



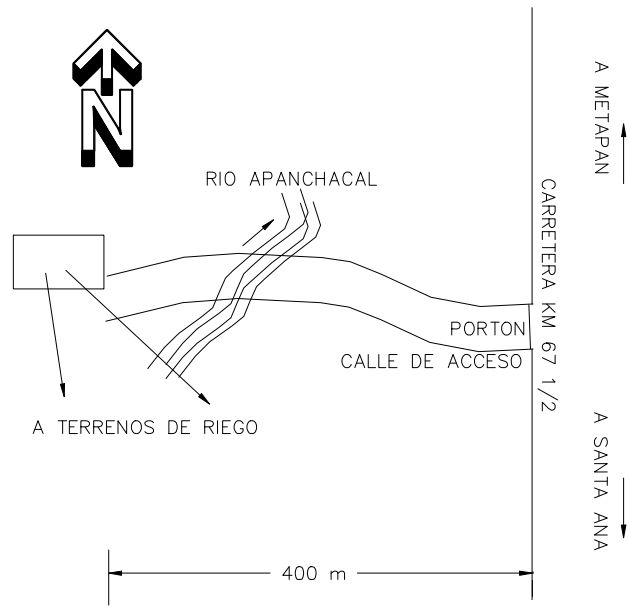
COORDENADAS: 14°00'06" N 89°34'06" W
668 m.s.n.m.

TEXACO BOLIVAR DA 1901



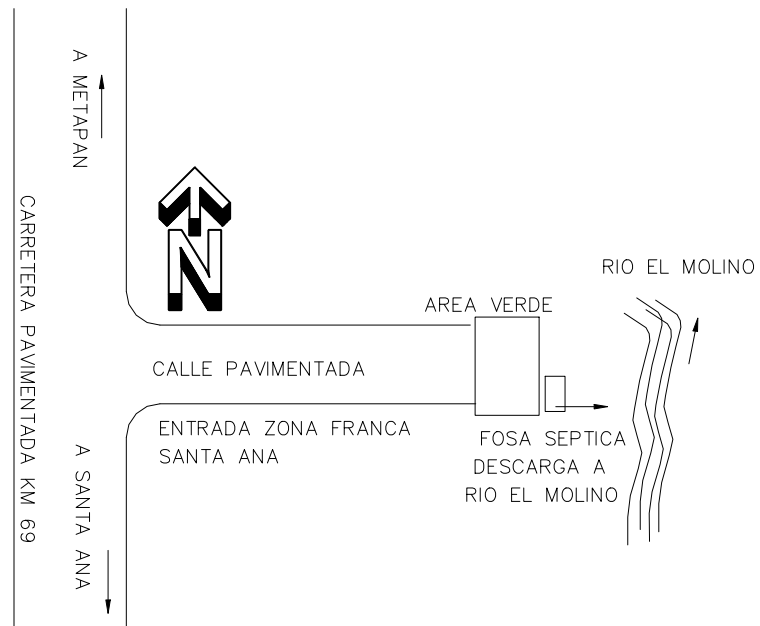
COORDENADAS: N 13°59'05" W 89°32'50"
652.10 msnm

BENEFICIO EL TRAPICHE DA 1968



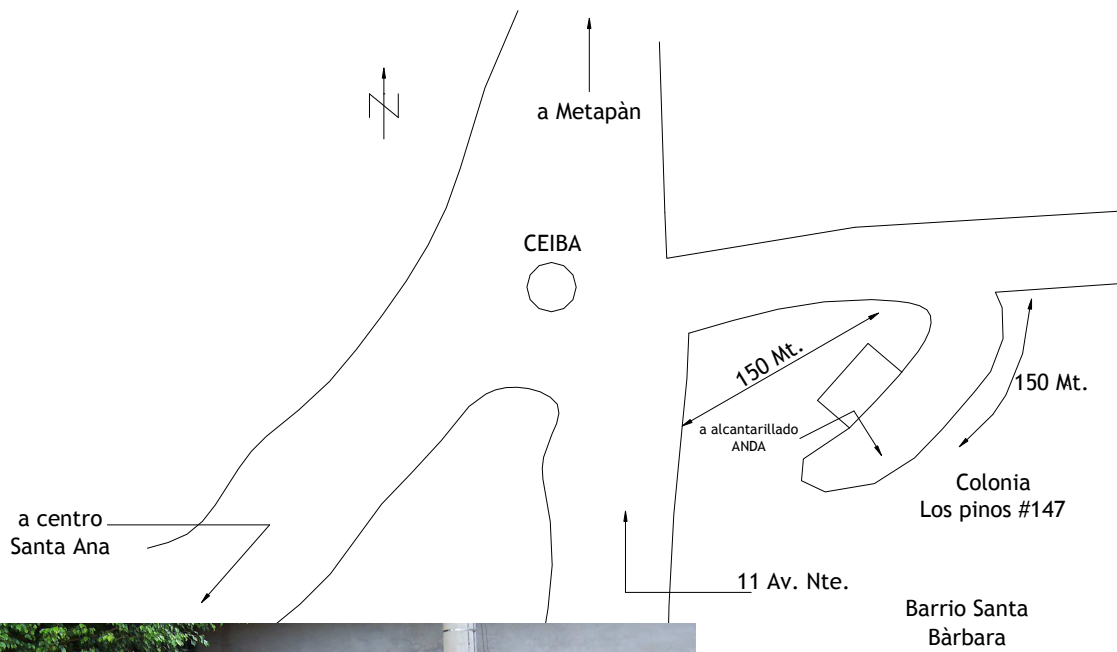
COORDENADAS: 14°00'25" N 89°32'59" W
583 m.s.n.m.

INCASSA DE C.V. DA 1921



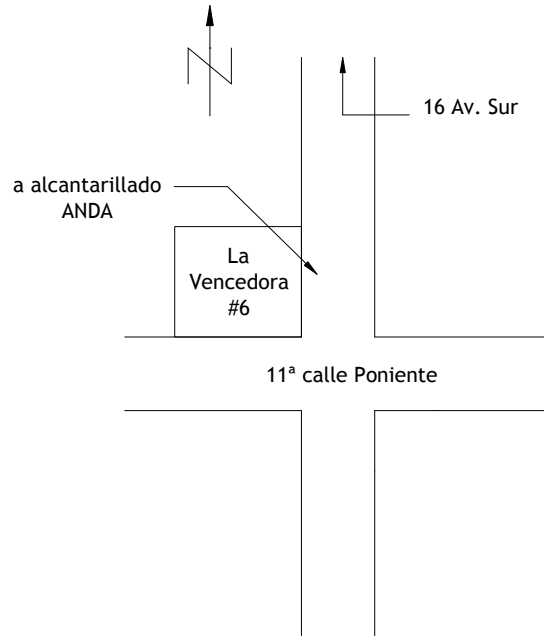
COORDENADAS: 14°00'53" N 89°32'18" W
579 m.s.n.m.

PASTELIPAN DA 1916



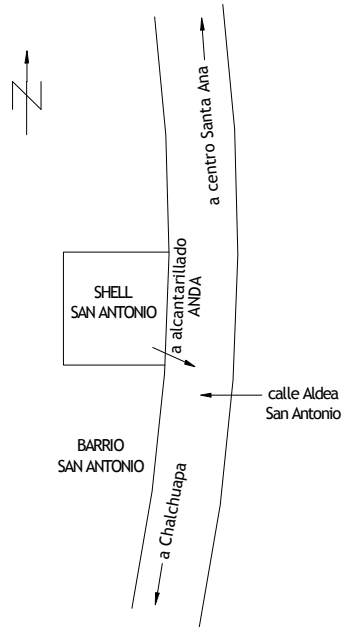
COORDENADAS: N13°59'48" W 89°34'05"
671.95 msnm

TERMINAL DE BUSES LA VENCEDORA DA 2185



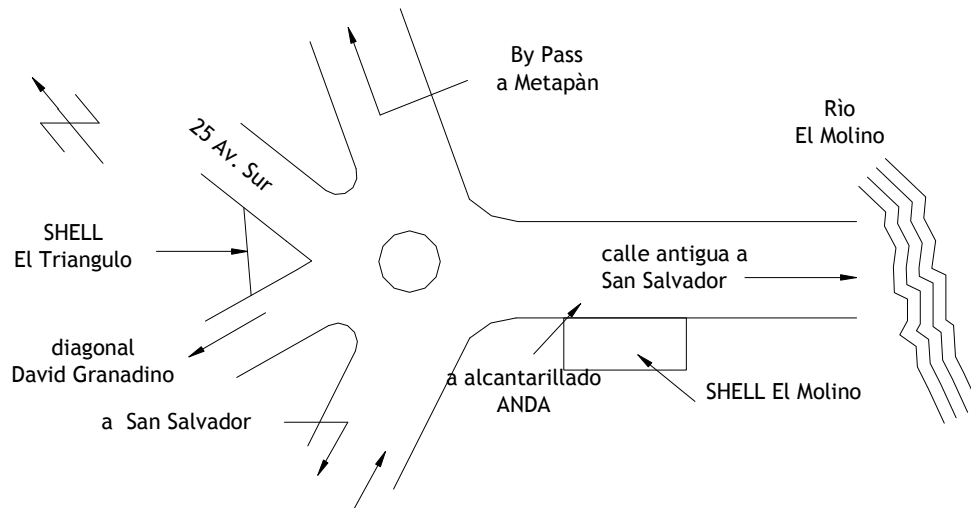
COORDENADAS: N13°59'29" W 89°33'52"
660.67 msnm

SHELL SAN ANTONIO DA 2169



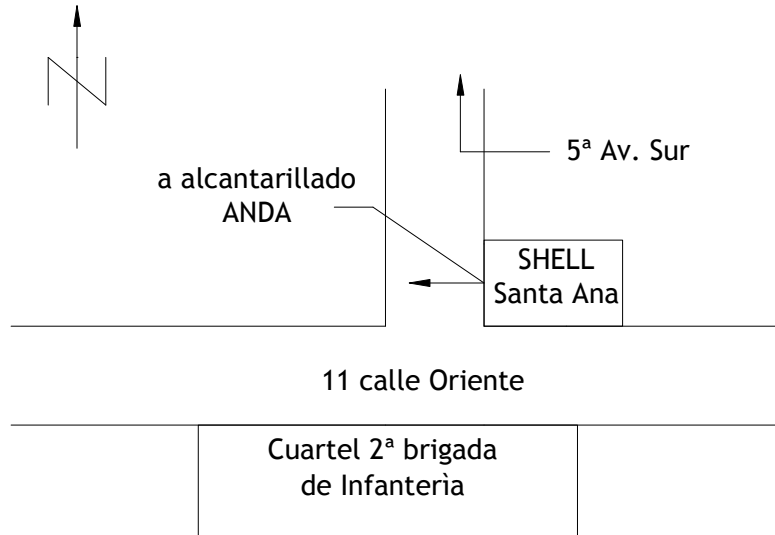
COORDENADAS 13° 58' 59" 89° 34' 23"
689.00 M.S.N.M.

SHELL EL MOLINO DA 2162



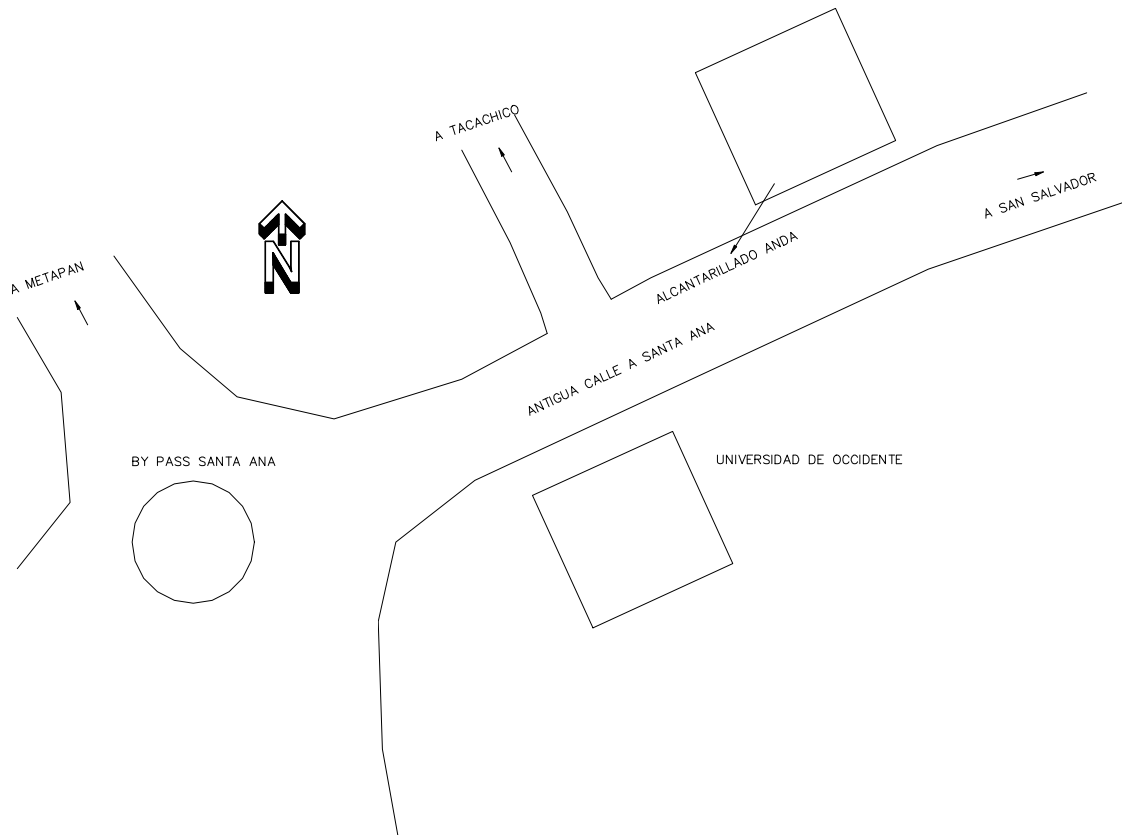
COORDENADAS: N 13°59'05" W 89°32'50"
652.10 msnm

SHELL SANTA ANA DA 2161



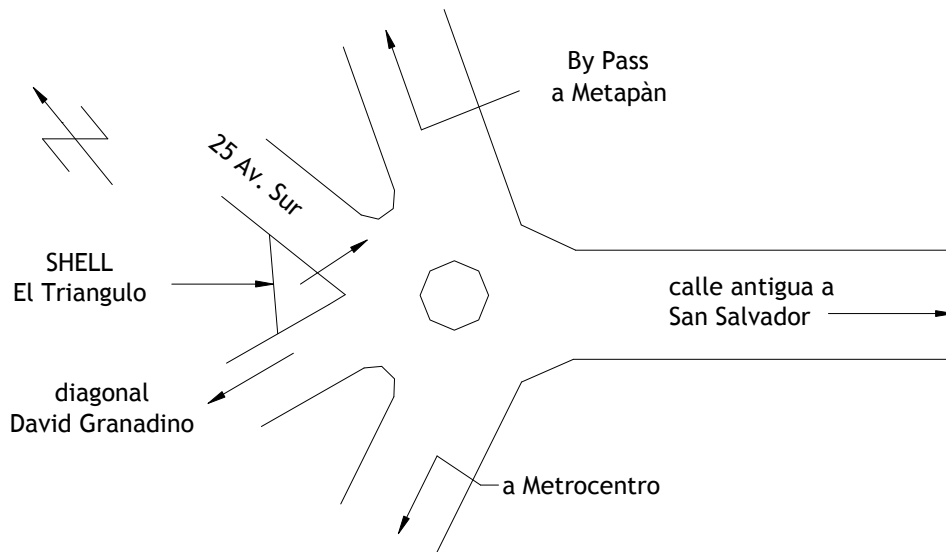
COORDENADAS: N13°59'21" W 89°33'21"
668.60 msnm

TEXACO EL MOLINO
DA 2098



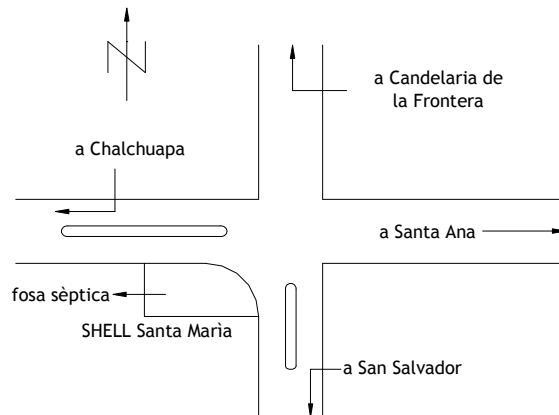
COORDENADAS: 13°58'55" N 89°32'45" W
665 m.s.n.m.

SHELL EL TRIANGULO DA 2198



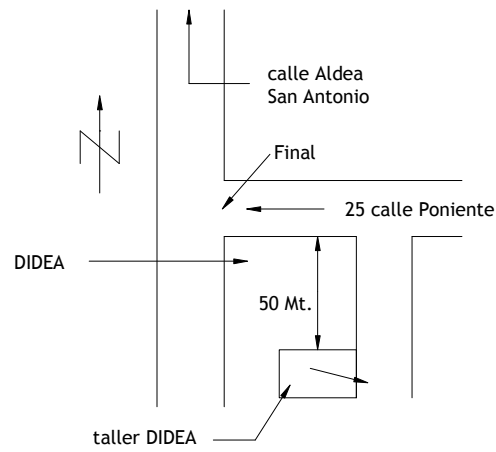
COORDENADAS: N 13°59'08" W 89°32'51"
650 msnm

SHELL SANTA MARIA DA 2225



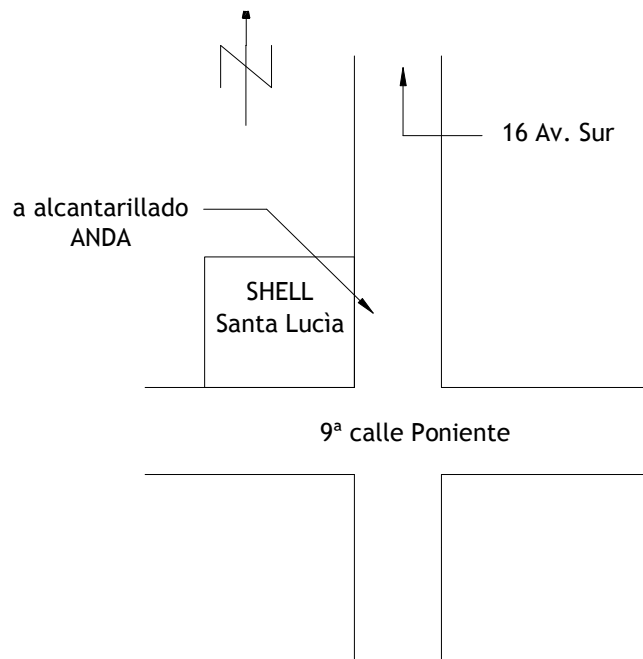
COORDENADAS: N 13°59'03" W 89°33'49"
737.5 msnm

TALLER DIDEA SUCURSAL SANTA ANA DA 2921



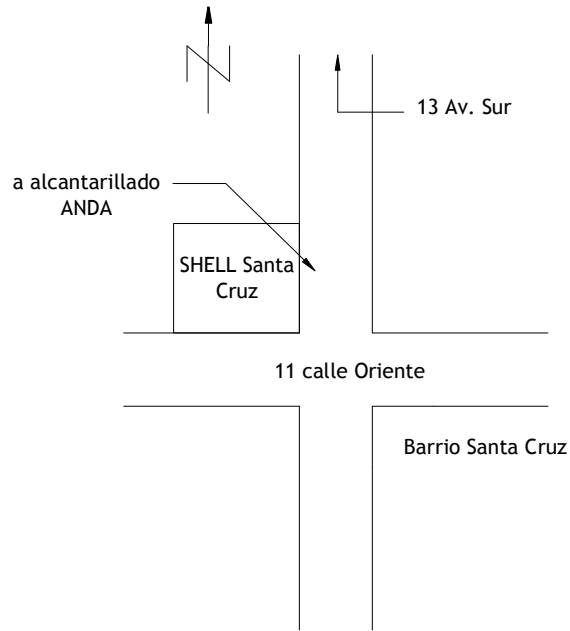
COORDENADAS: N 13°59'02" W 89°34'10"
687.20 msnm

SHELL SANTA LUCIA DA 2294



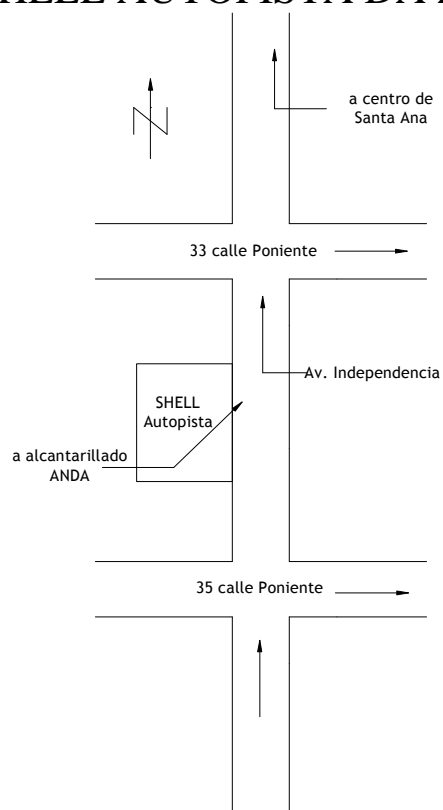
COORDENADAS: N13°59'31" W 89°33'51"
673.2 msnm

SHELL SANTA CRUZ DA 2293



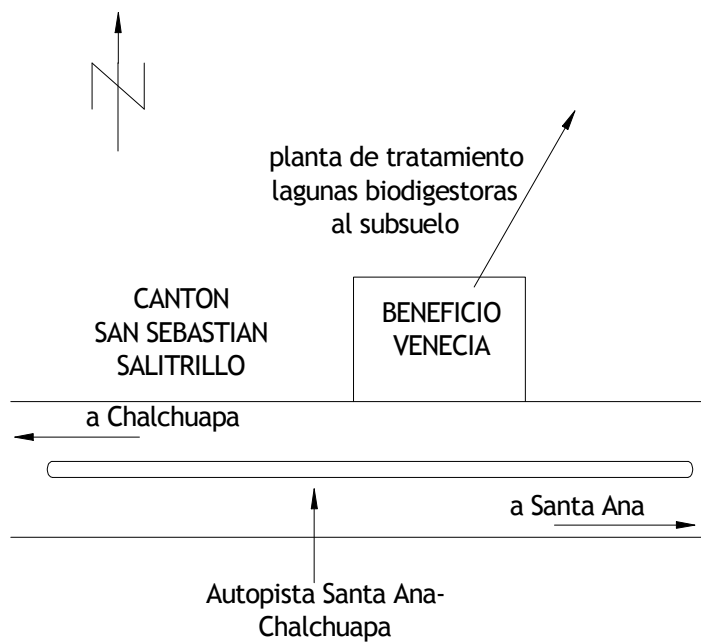
COORDENADAS: N13°59'18" W 89°33'10"
665.55 msnm

SHELL AUTOPISTA DA 2227



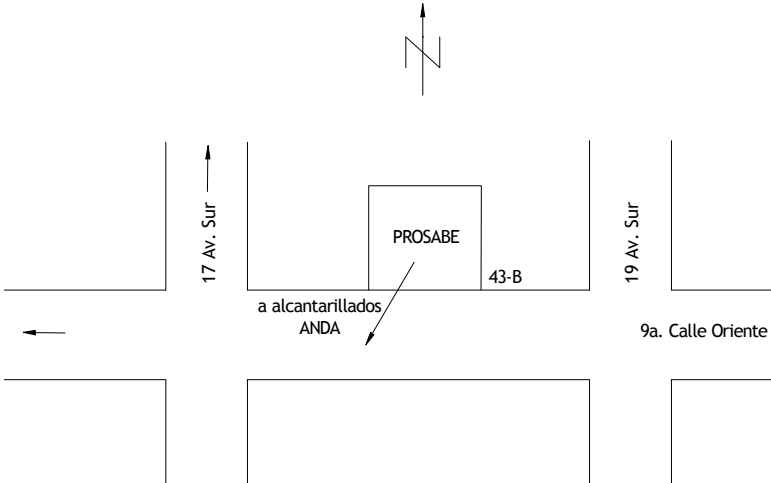
COORDENADAS: N13°59'48" W 89°34'05"
671.95 msnm

BENEFICIO VENECIA DA 2950



COORDENADAS 13° 59' 17" 89° 39' 13"
707.00 M.S.N.M.

PROSABE DA 3126



COORDENADAS 13° 59' 19" 89° 33' 01"
624.70 M.S.N.M.

